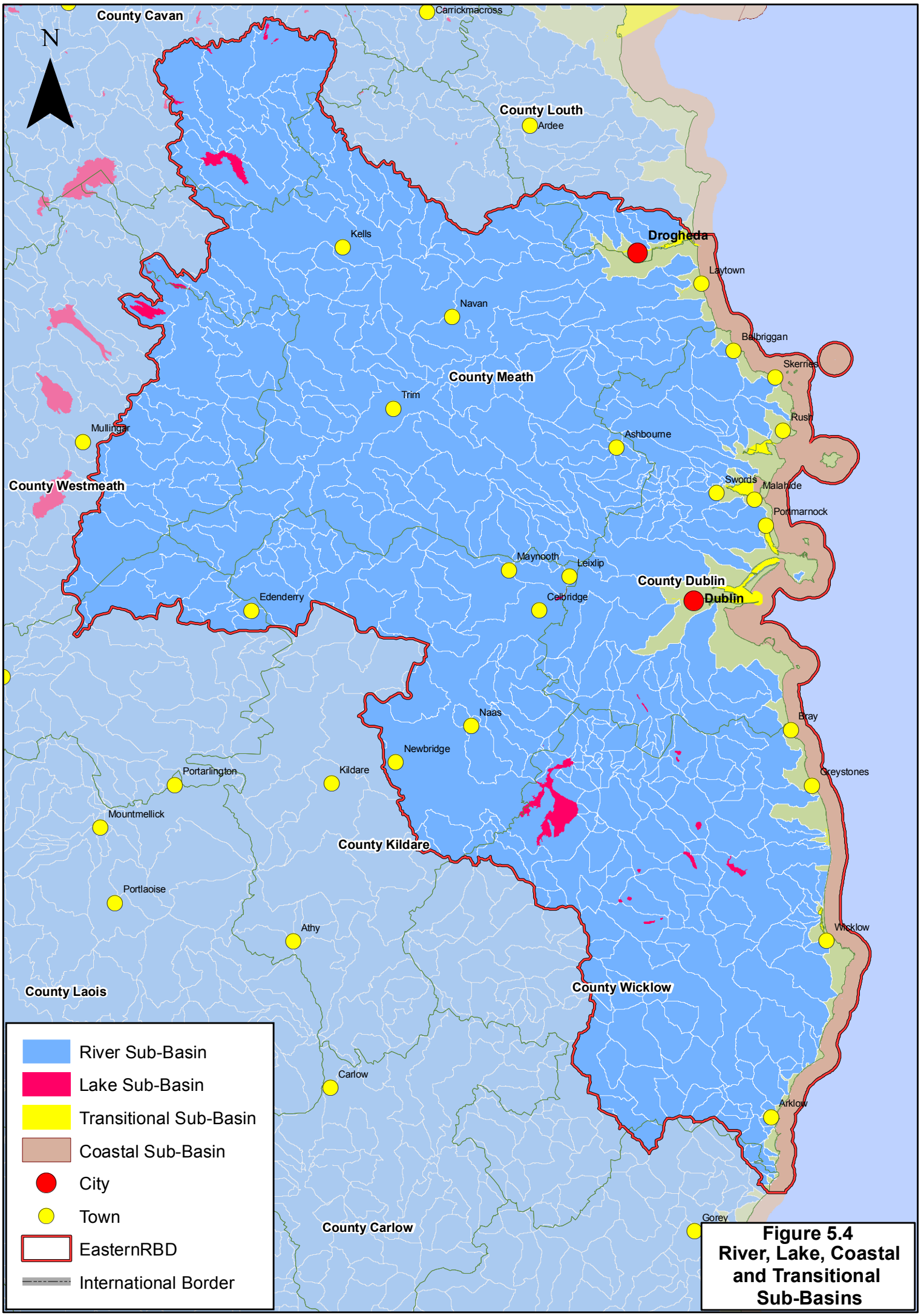

Figure 5.4
River, Lake, Coastal and Transitional Sub-Basins

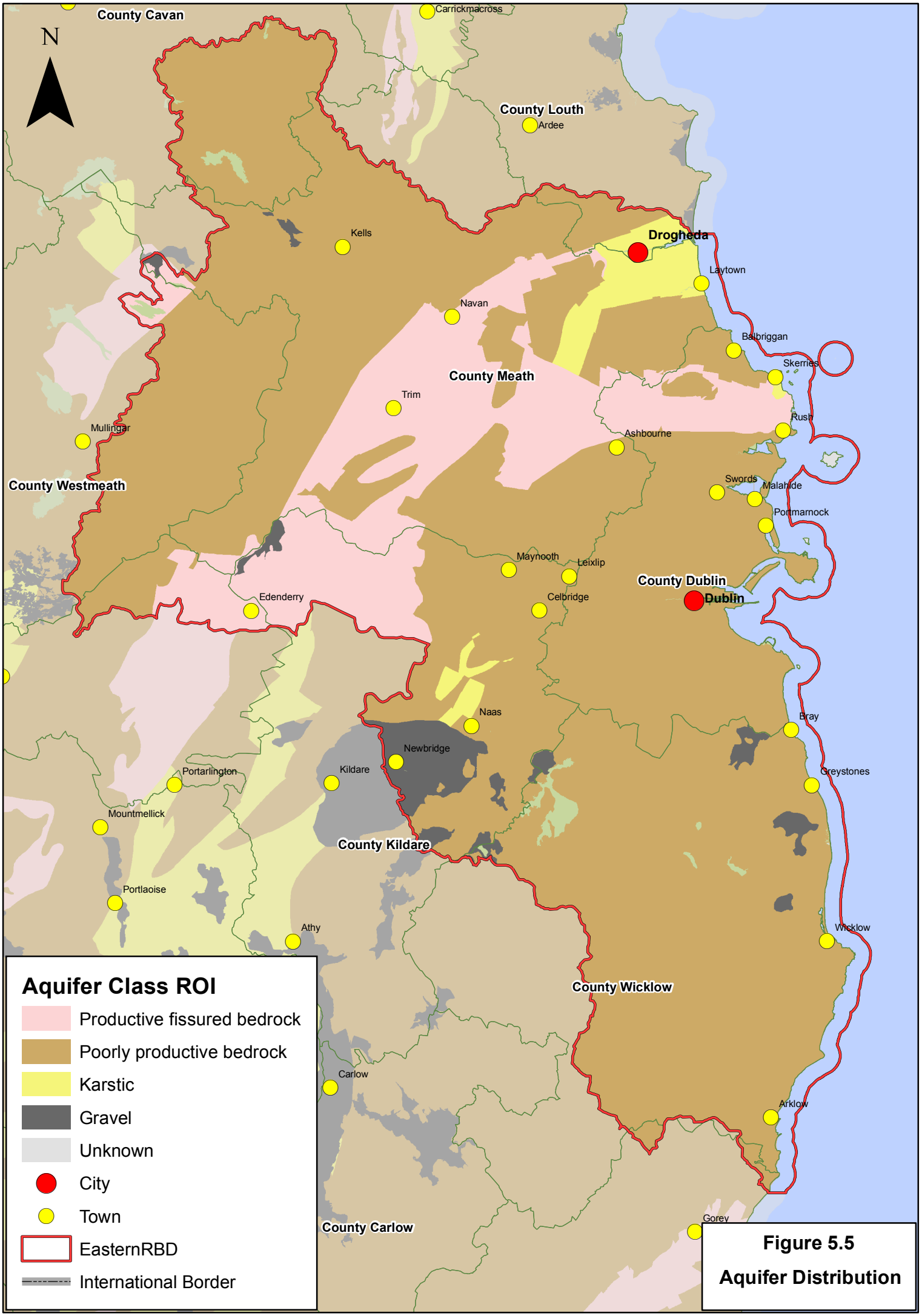

Figure 5.5

Aquifer Distribution

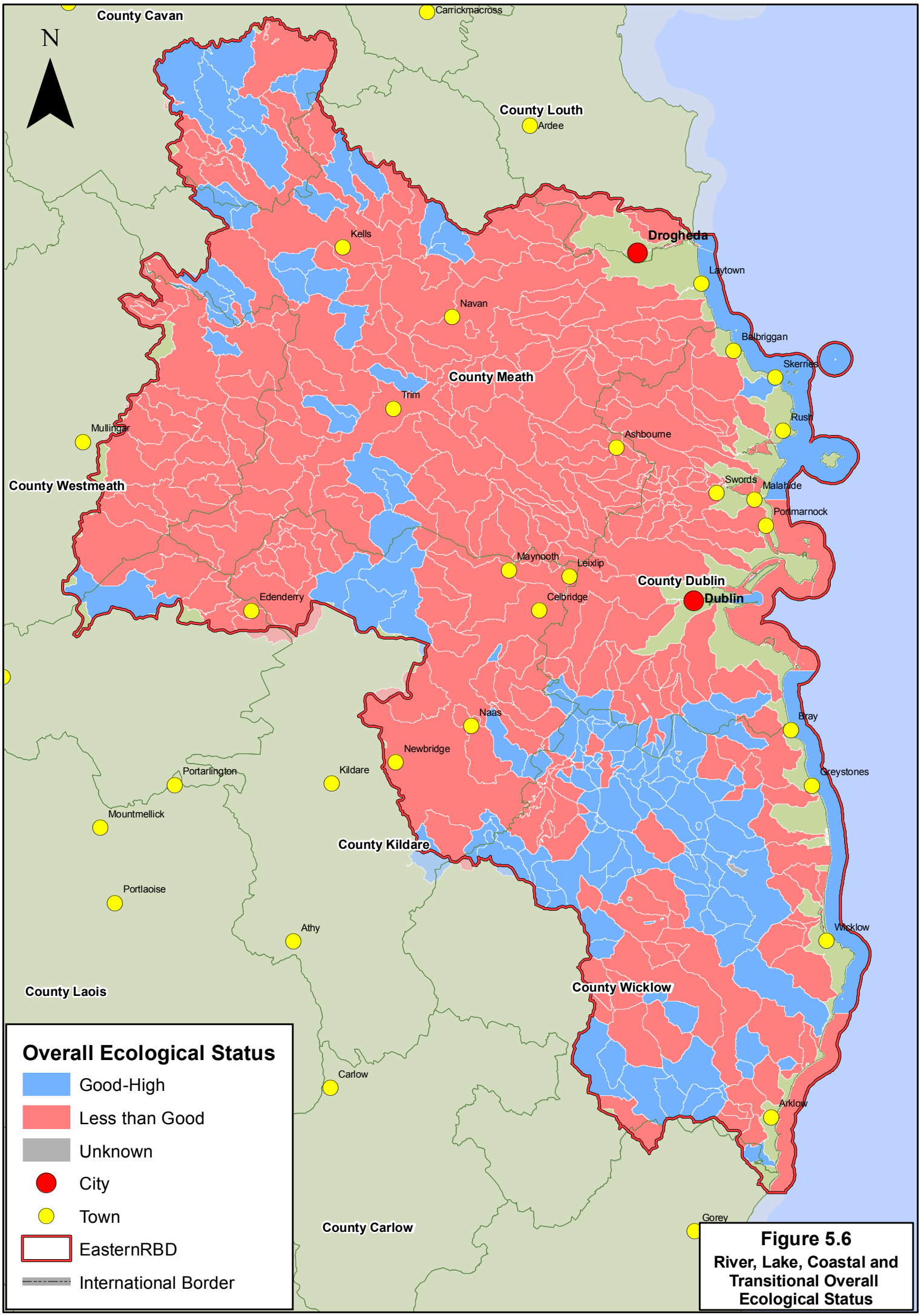

Figure 5.6
River, Lake, Coastal and Transitional Overall Ecological Status

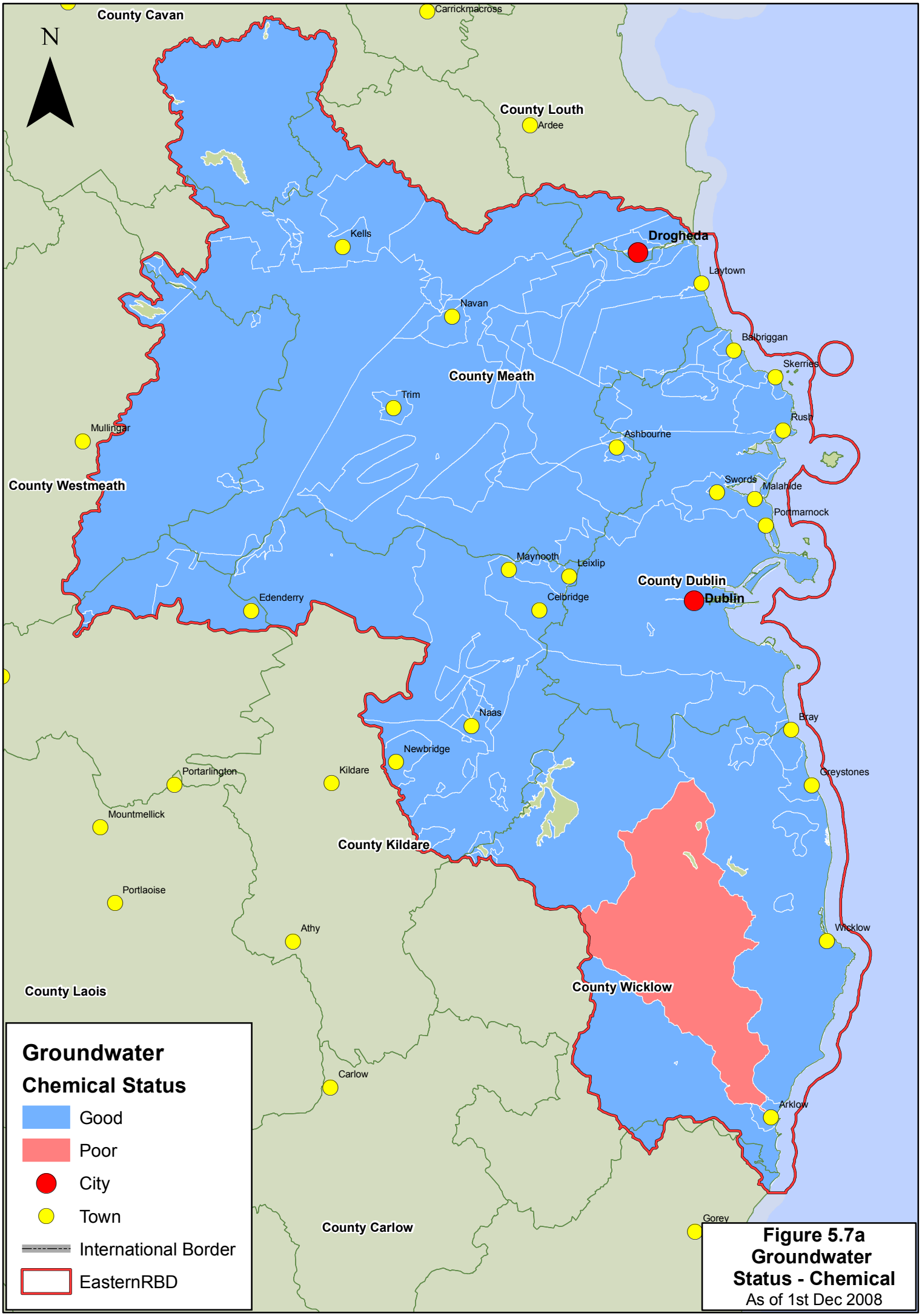

Figure 5.7a Groundwater Status - Chemical
As of 1st Dec 2008

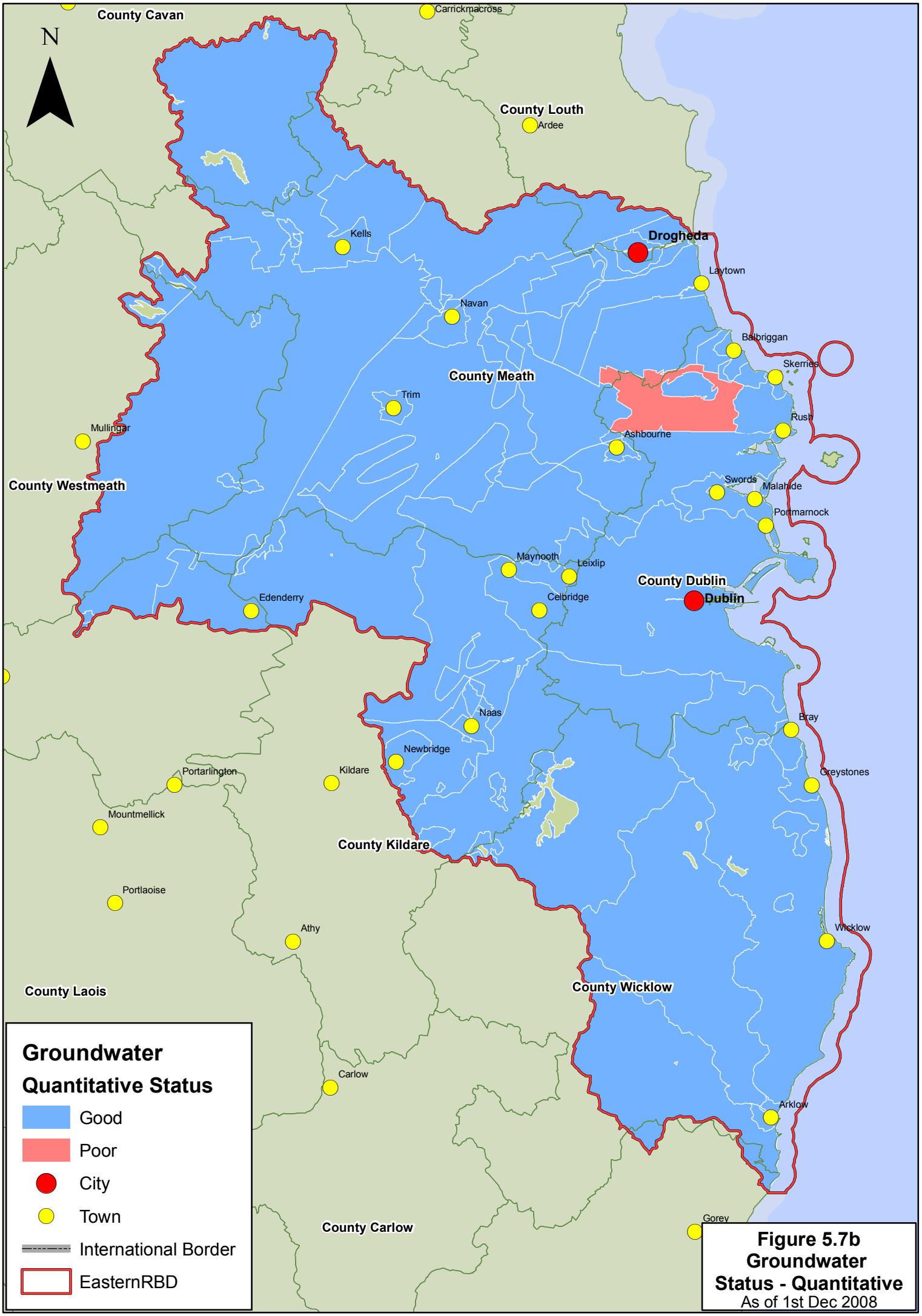

Figure 5.7b Groundwater Status - Quantitative
As of 1st Dec 2008

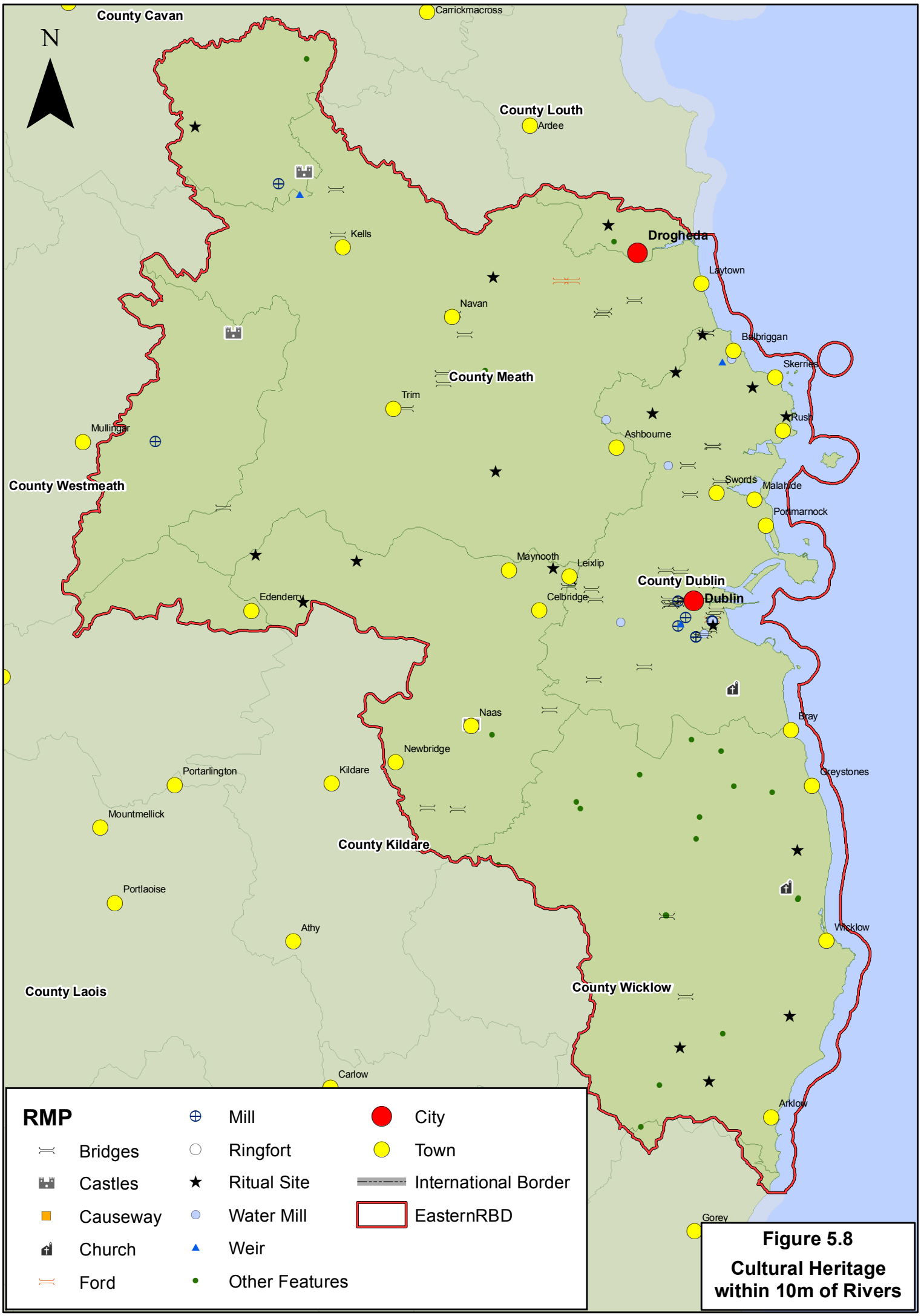

Figure 5.8

Cultural Heritage within 10m of Rivers

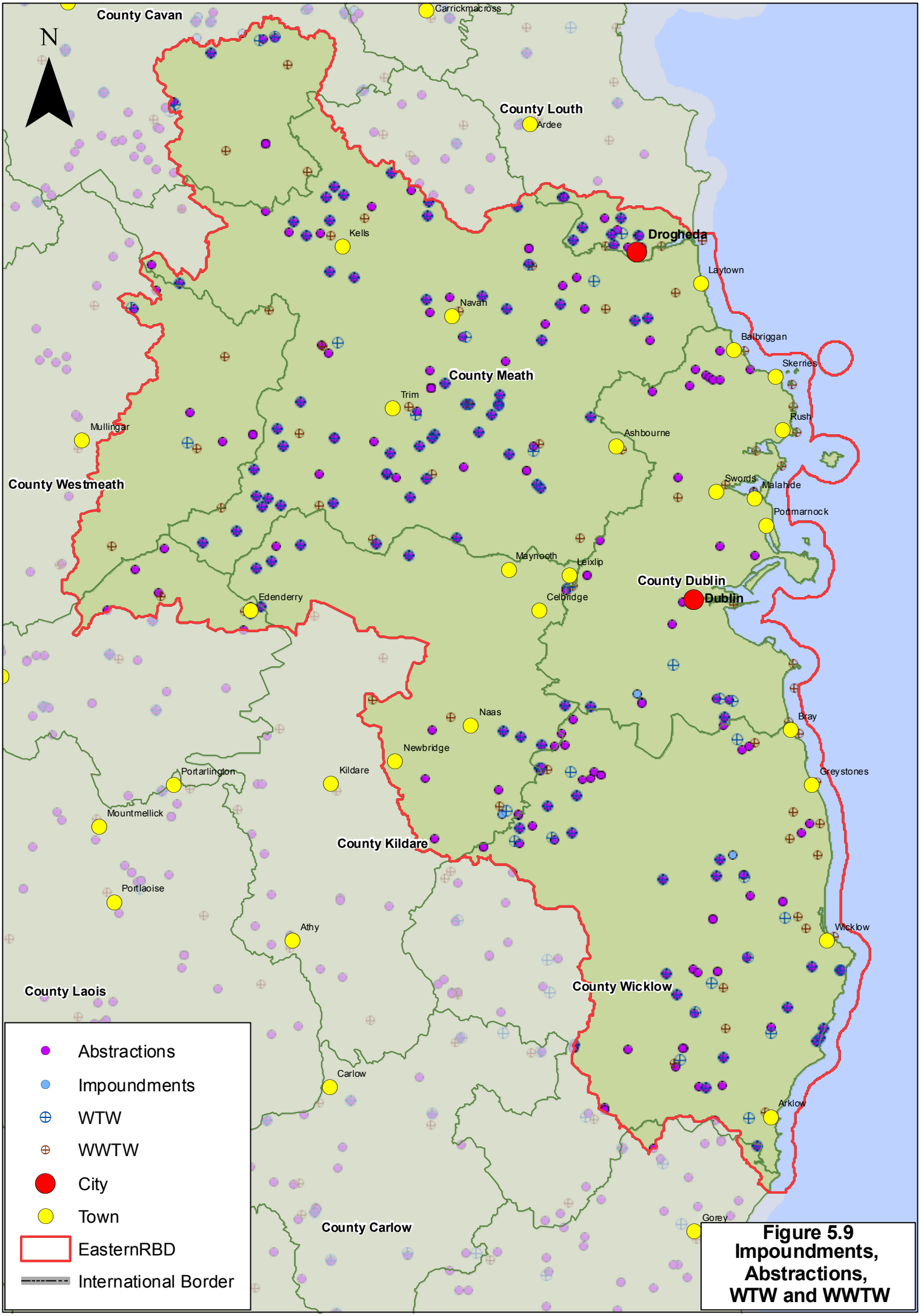

Figure 5.9 Impoundments, Abstractions, WTW and WWTW

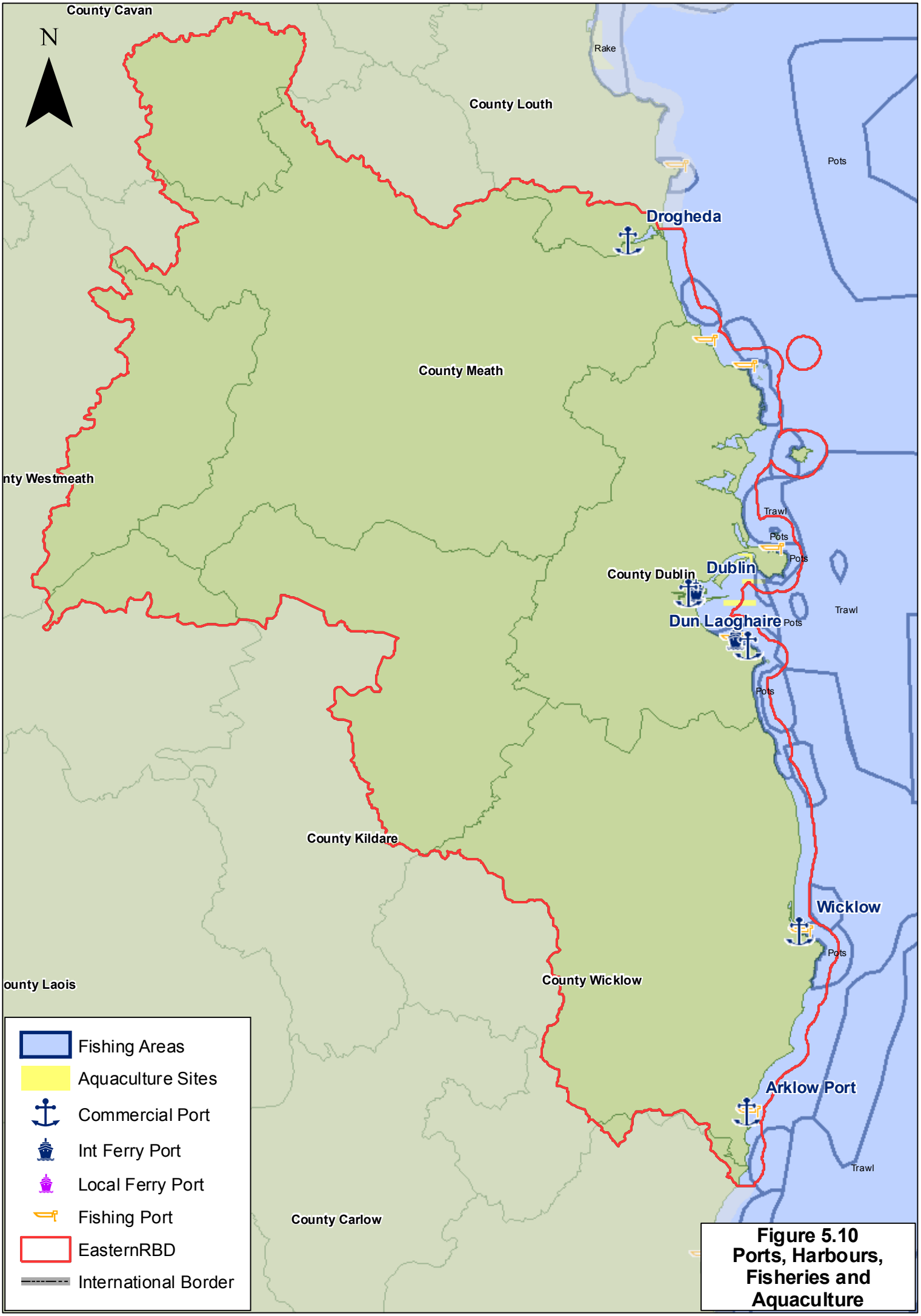

Figure 5.10 Ports, Harbours, Fisheries and Aquaculture

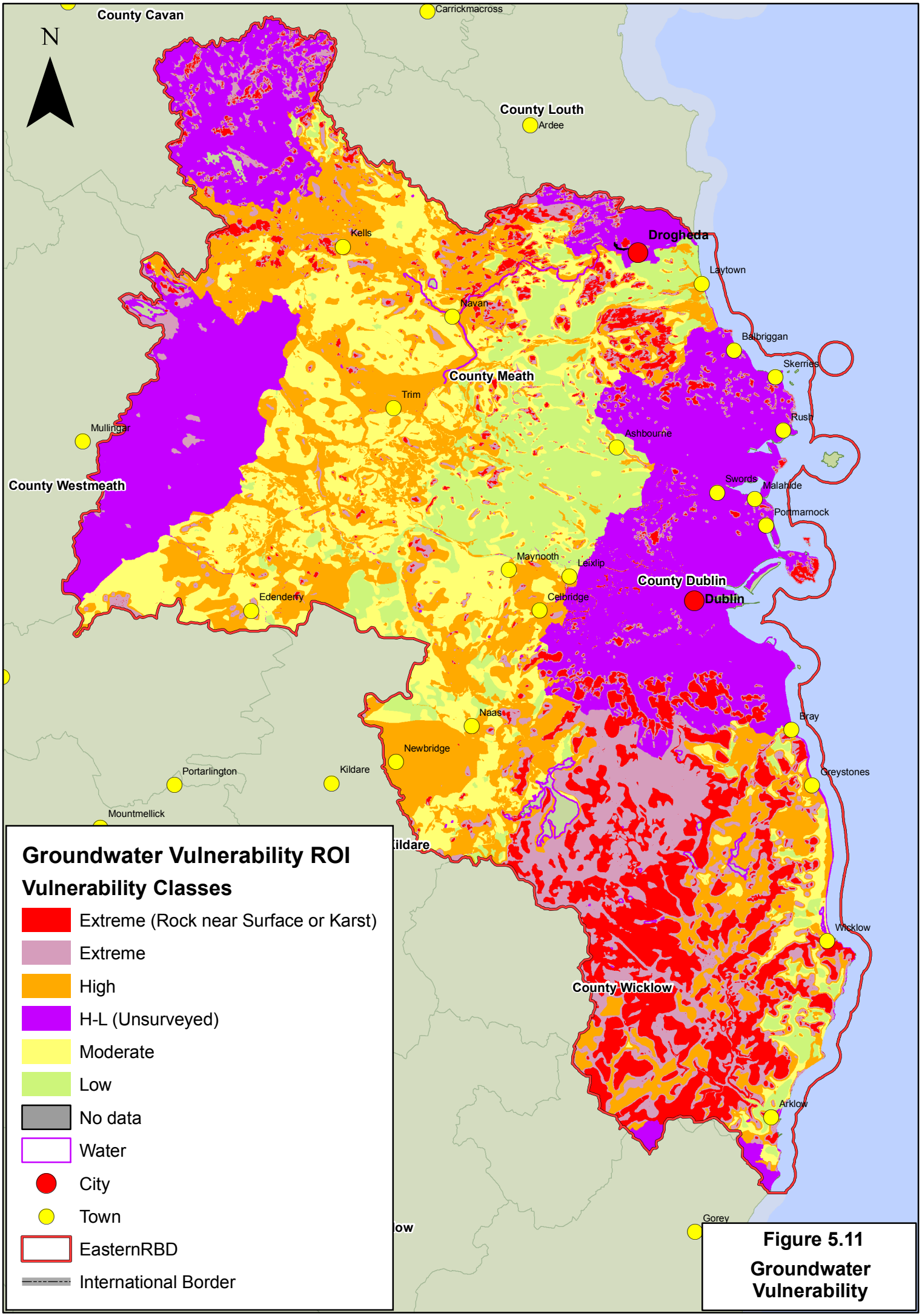

Figure 5.11
Groundwater Vulnerability

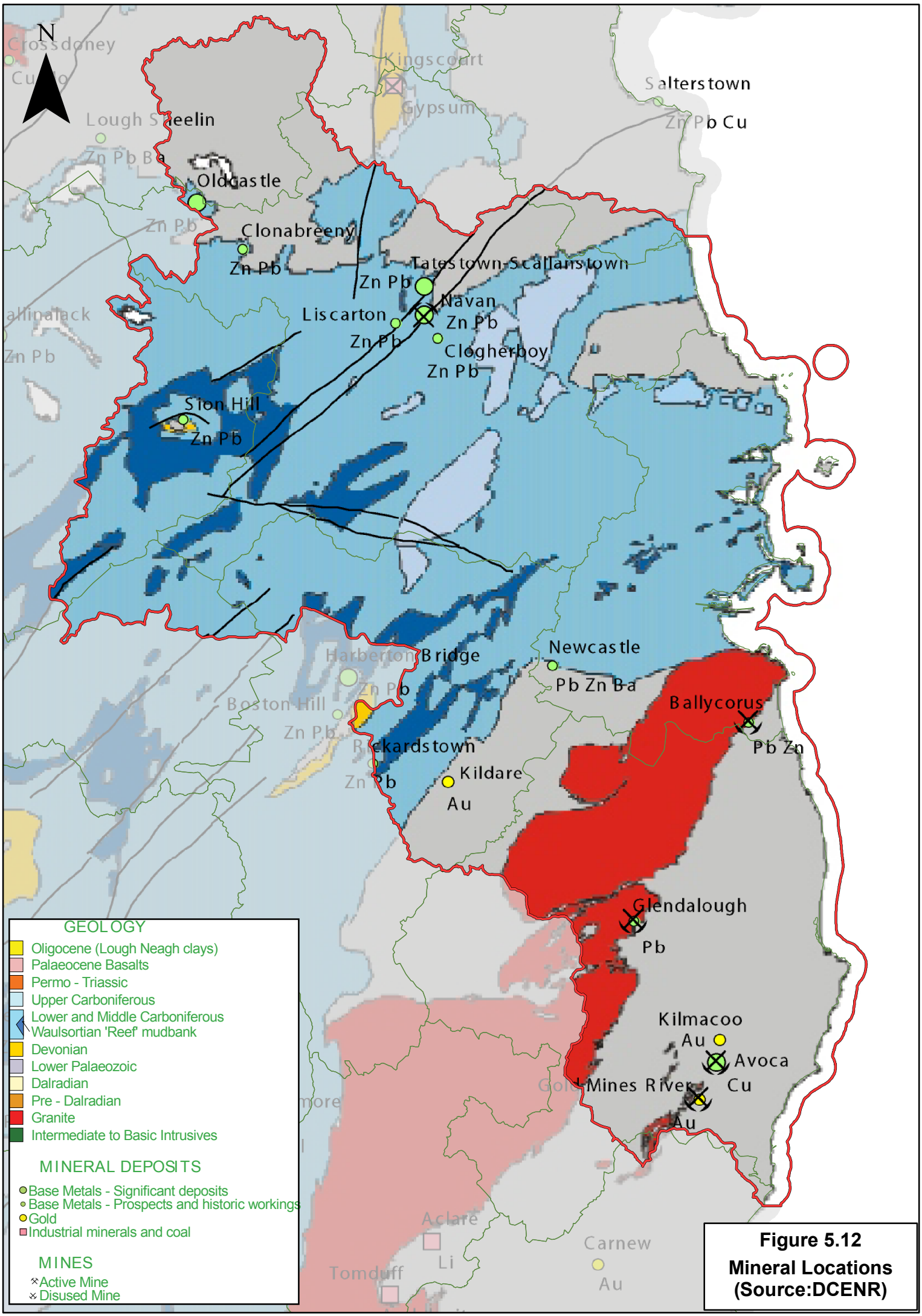

Figure 5.12
Mineral Locations
(Source:DCENR)